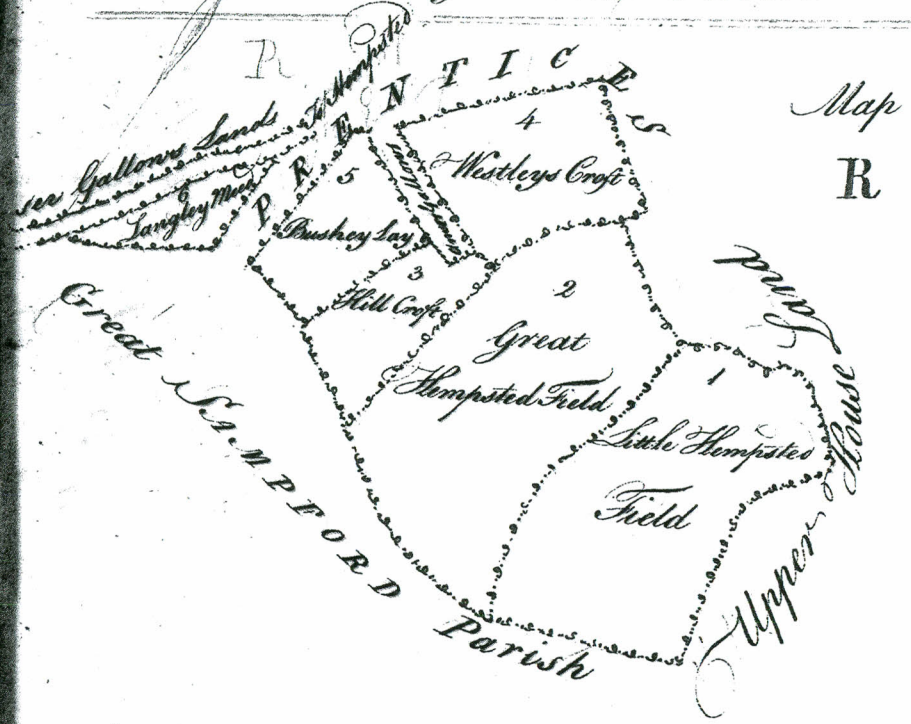


Hempsted Hill  
10  
Little Brocksbells  
Lemores



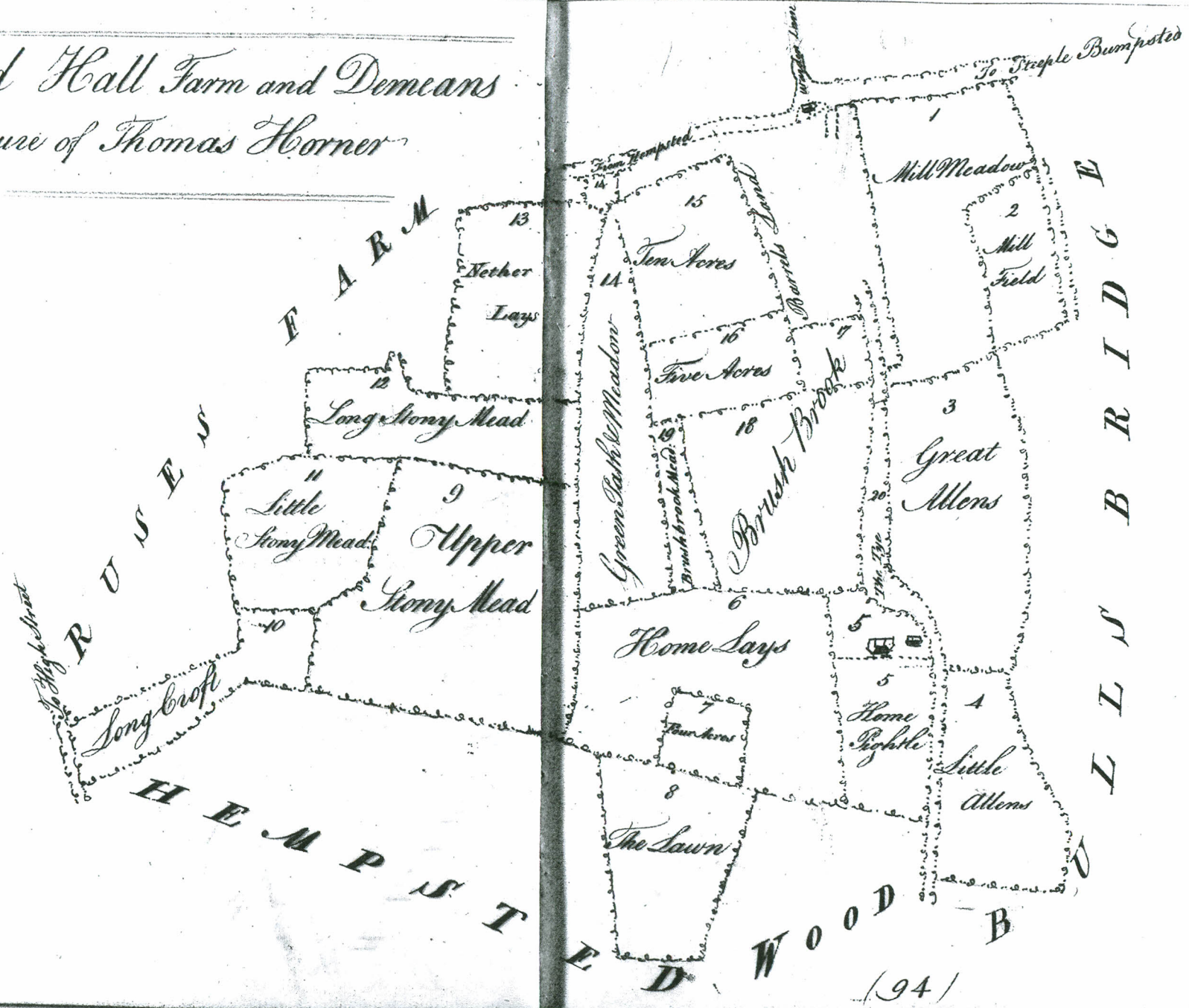
Part of Houses Farm lying in Hempsted  
in the tenure of Robert Horner







Hempsted Hall Farm and Demesns  
in the tenure of Thomas Horner

Map  
G




Owen Swan's House and Land  
at Church End

Map P<sub>3</sub>



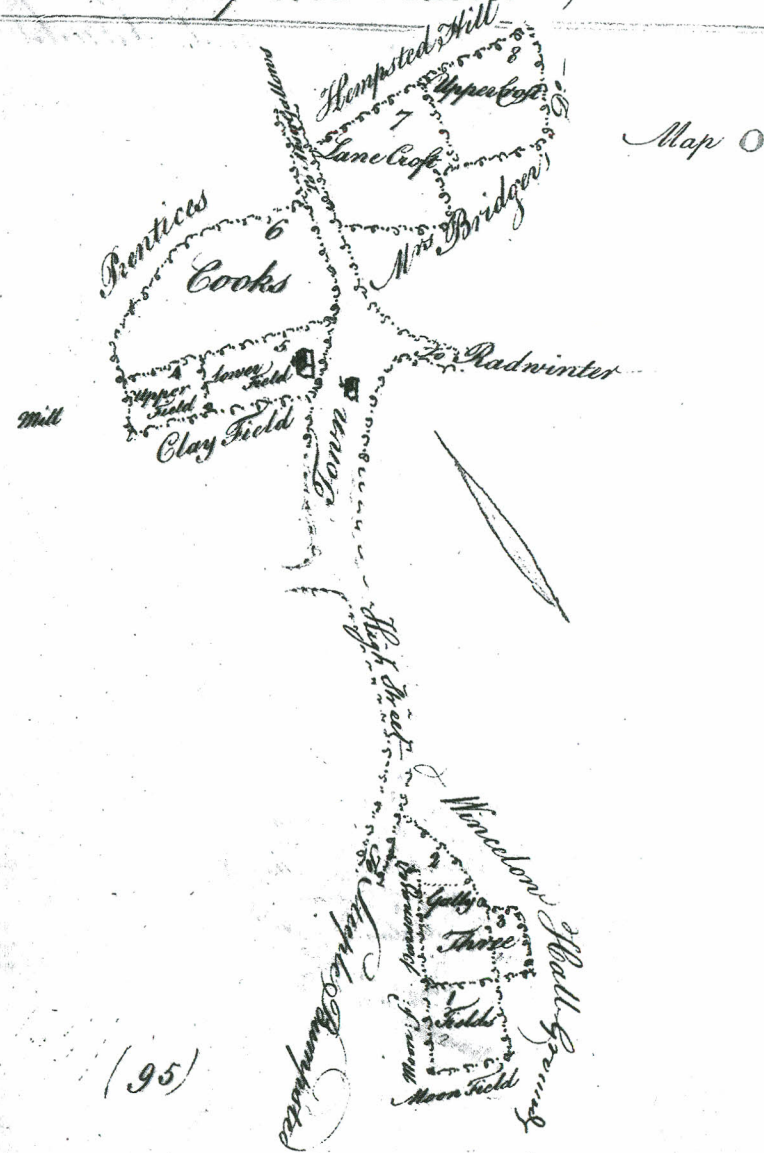
Contents A. A. P.  
4" 2" 17 Mead<sup>r</sup>

Robert Horner's Clay Field  
at Church End



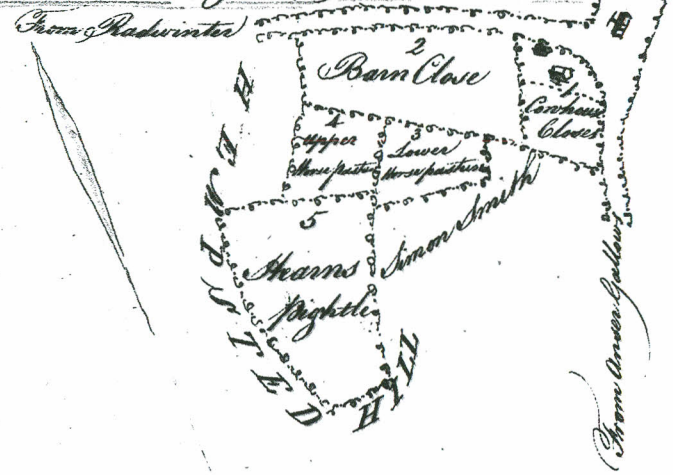
Contents A R P  
7" 0" 12 M.

Simon Smith's Farm as much as lies in Hempsted<sup>26</sup>  
in the tenure of Wid.<sup>o</sup> Haster






Farm at Hempsted Town's End late of Tho: Horner  
 in the tenure of John Gray 28



Map  
 P



197



A Farm and Lands of Tho: Martin's  
 of Clavering by Anser Gallows and  
 Peeps Lane in the tenure of John Mops



Map S



(98)

*A Piece of Meadow in the tenure of John Sorrell  
by the River from Radwinter to Sampford*

*Map*

*S.S.*

*John Sorrell*



*Contents A. B. C.  
1. 2. 3. 4. M.*